

**THE SEA**  
OPPORTUNITIES



**PROVIDE  
SUBSEA SERVICES**



**for O&G industries**



offer


# SUBSEA SERVICES

by means of these

new **ROVs**








Today

our **ROV**s are

**CUSTOMIZED**





Today

our **ROV**s are

**POWERED BY RENEWABLE  
ENERGY SOURCES**







Today

our **ROV**s are

**PROFESSIONAL** but with  
**THE BEST VALUE X MONEY**






Today

our **ROV**s are

**WITH PRIMARY MATTERS  
RECYCLABLE**








Today

our **ROV**s are

**EASY TO USE & CONNECT**





**Propulsion:**  
8 thruster (4 vertical + 4 vectorial)

**Performance:**  
max cruising speed 4Kn

**Camera:**  
Digital video color cam Full HD / 4K

**Depth rating:**  
300 m with fiber optic umbilical

**Power required:**  
230V AC / 3 kW  
powered by renewable energies too

# ROV OPPORTUNITY

Observation Class II ROV





These are  
our **SUBSEA SERVICES**



**Offshore Structures Inspection**

**Sealines Pipelines and Cables  
Survey & Mapping**

**Divers Assistance**

**Geotechnical Survey**







## Offshore Structures Inspection

GVI General Visual Inspection

CVI Close Visual Inspection

NDT Non Destructive Testing

FMD Flooded Member Detection

CPM Cathodic Protection Measurement




# Sealines Pipelines and Cables Survey & Mapping

Seabed Inspection

Touch down Monitoring

Wall Thickness Measurements

Sealine surveying and mapping,  
Burial and Free span Measurements







**Divers Assistance**

**Mattresses Installation Assistance**

**Jacket Installation Assistance**

**2D Sonar Imaging  
and referencing**



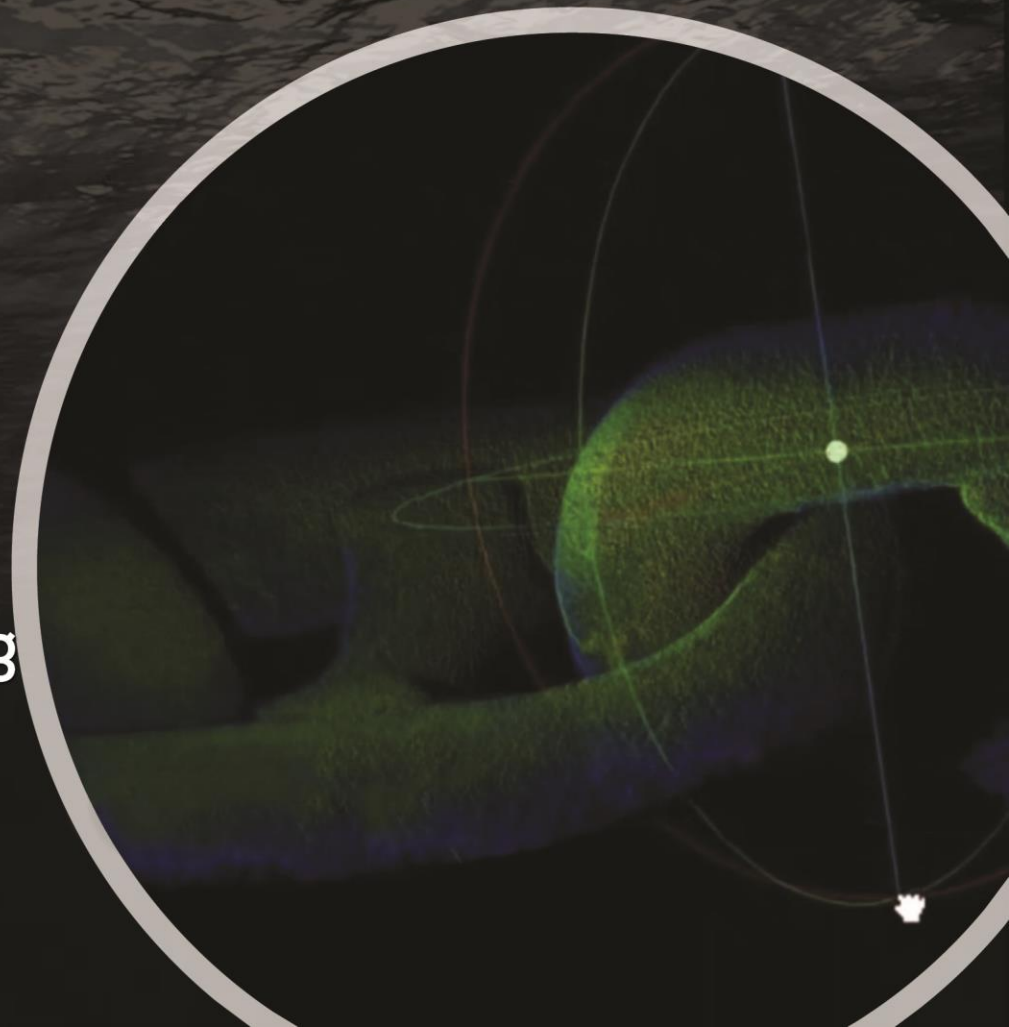
# Geotechnical Survey

Geophysical, Morphological  
and Geognostical Surveys

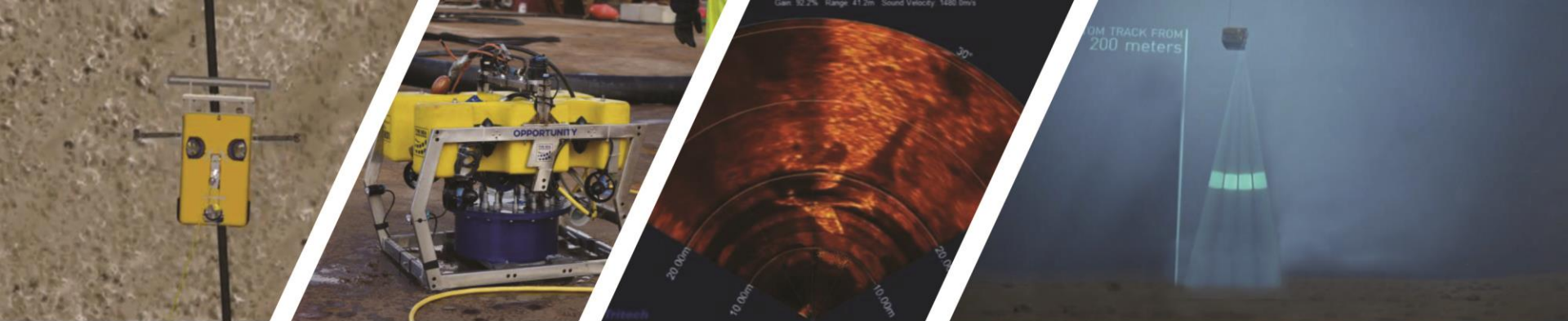
Seabed Sampling

Environmental Monitoring

3D Laser Scanner modelling







Daily  
looking ahead  
for new **SUBSEA SERVICES**  
by means of our **ROVs**